# Geographic Vulnerability & Critical Infrastructure Panel Map- Springfield, MA

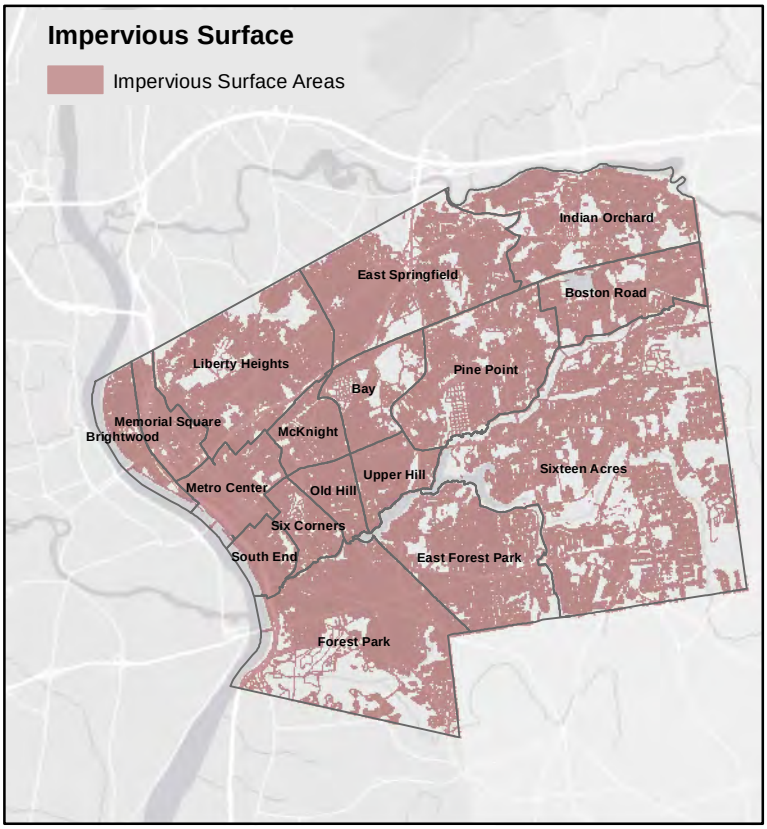


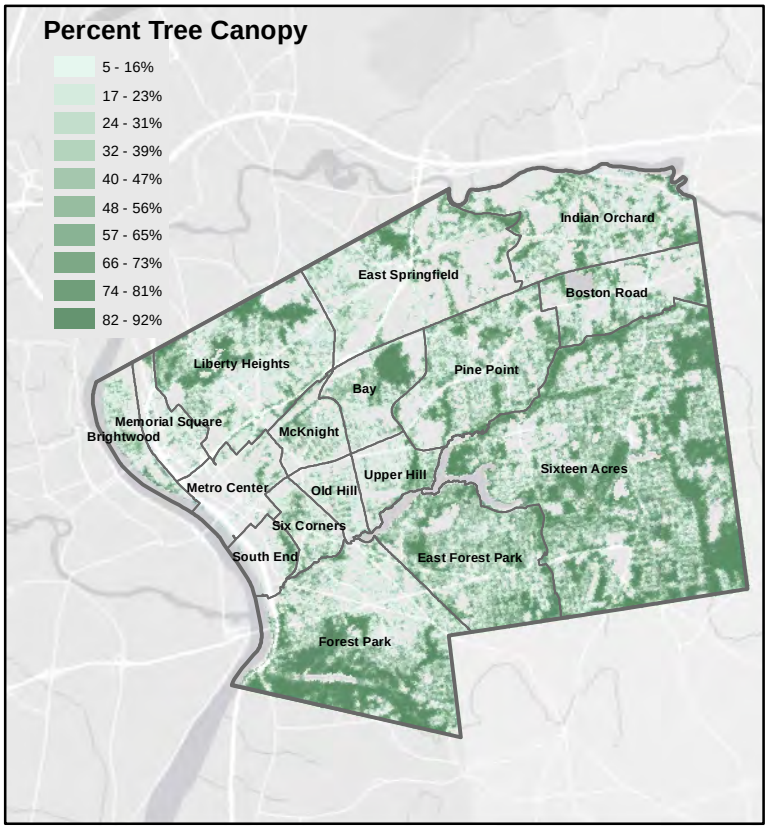


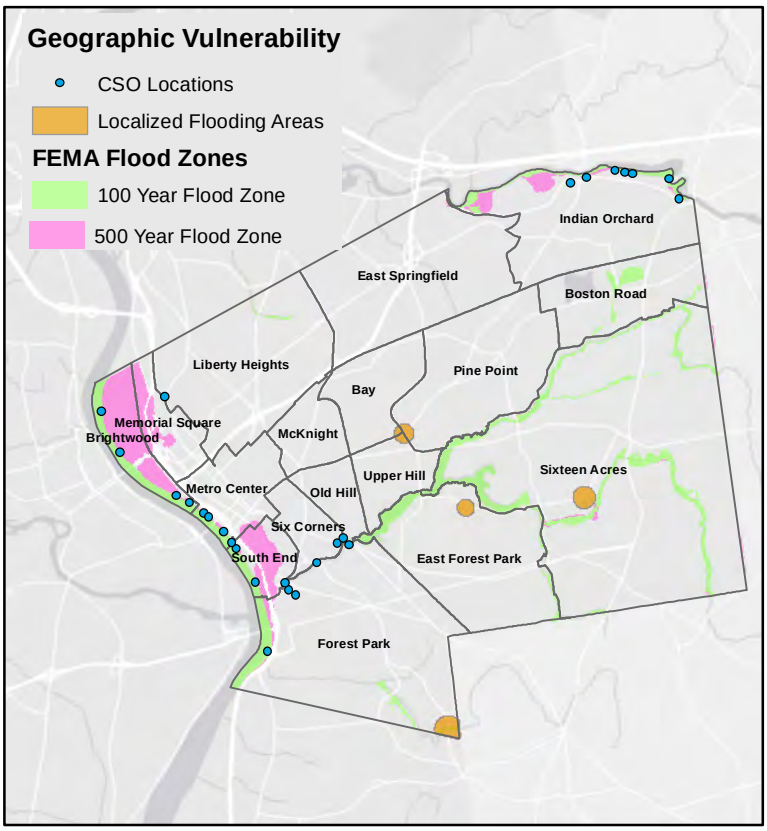


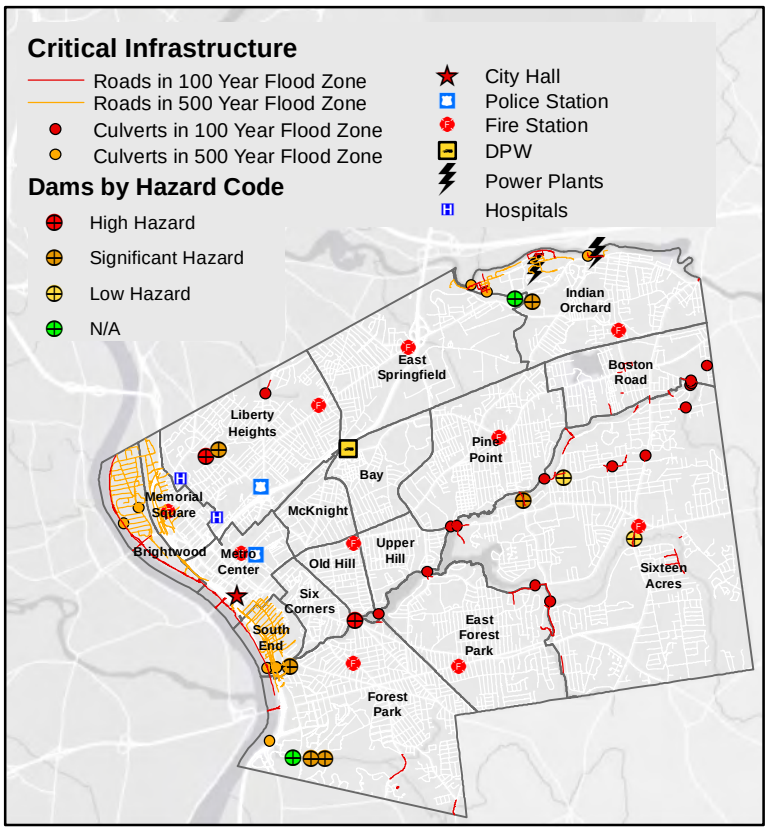


*Data sources: Info USA Data Services, Massachusetts Office of Geogrphic Information Systems, Pioneer Valley Planning Commission, U.S. Department of Agriculture Forest Service.*